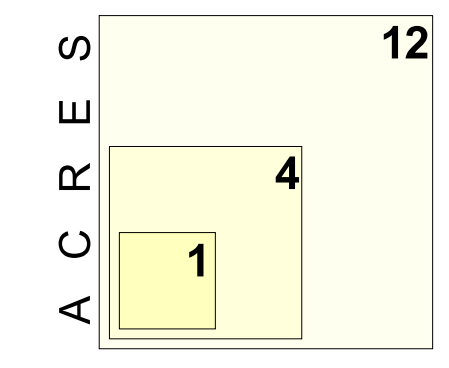
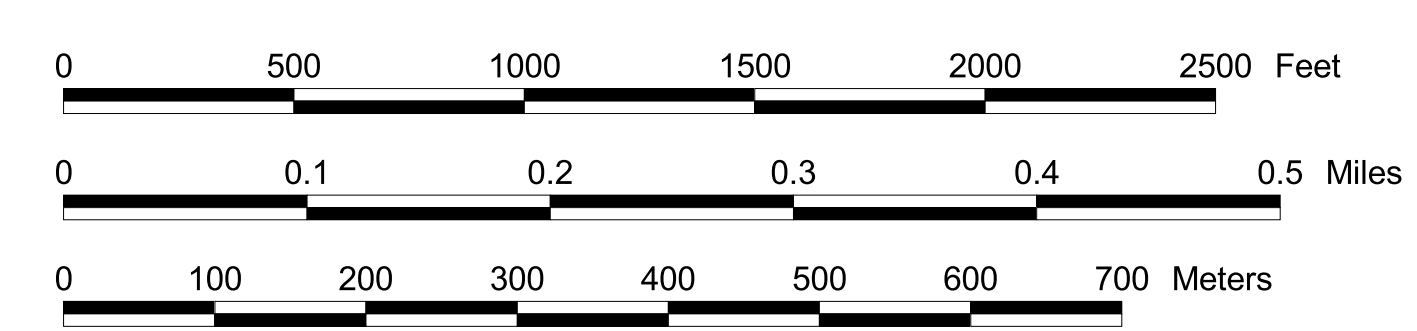


Cartographic Technologies, Inc.
 GIS • Mapping • Programming • Training
 P.O. Box 992, Putney, VT 05301
 cartographictechnologiesinc@gmail.com

Map Scale 1:5,000
 1 inch equals 416.7 feet
 1/2 inch square equals 1 acre



- 1 Block Number
- 42 Parcel Number
- AC AS Parcel Acreage
- AS Calculated Acreage
- AS Surveyed Acreage
- 100 Lot Dimensions
- 100 Scaled Dimension
- 1 Sublot Number
- Parcel Boundary
- Joint Ownership Parcel Boundary
- Water Parcel Boundary
- Town Line
- Original Lot Line
- Planned Subdivision Boundary
- Right-of-Way
- Private Road
- Utility Easement

- Sheet Corners
- Match Lines
- Land Hooks
- 20' Contours
- Trails
- Brooks & Streams
- Lakes & Ponds
- Buildings



Map Sheet #09
 OrthoPhoto Sheet 100080
 Gilbert Brook

1	2	3	4
5	6	7	8
9	10	11	12
13	14	15	16

Cartographic Technologies, Inc. (CTI) assumes no liability as to the sufficiency, accuracy, or the user's interpretation of the data delineated hereon.
Map Current To: April 1, 2018

This map is for assessment purposes only. It is not to be used for description, conveyance, or determination of legal title.