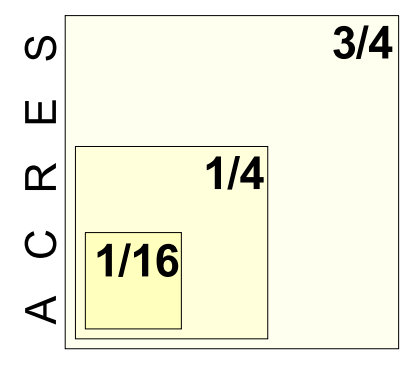
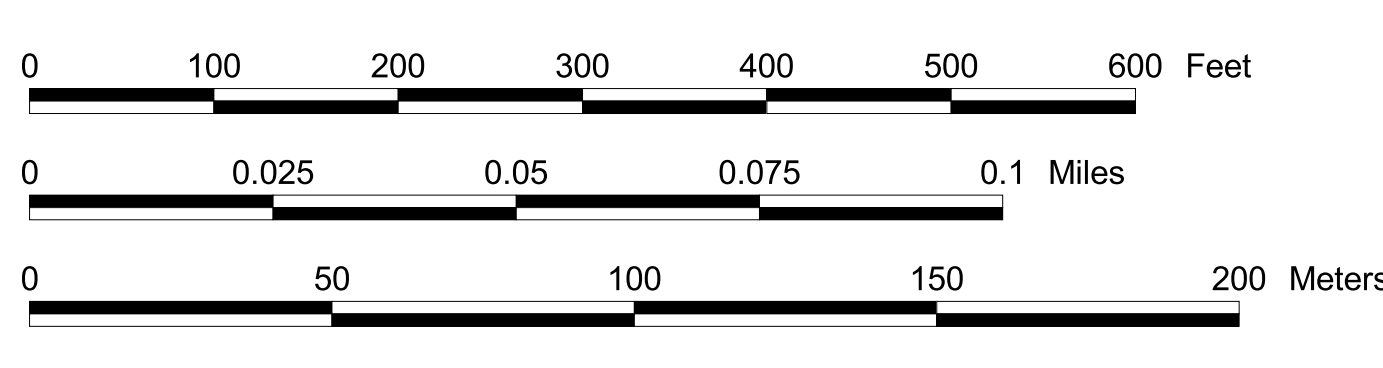



Special Note:  
The existing travelway of Owl's Head Hill Road and Owl's Head Hill Road South is in a different location than as intended on the original survey plats. The deeds for properties in this area conflict as to whether ownership is to the centerline of the right-of-way or to the edge of the right-of-way.



- 1 Block Number
- 42 Parcel Number
- 32.2 Parcel Acreage
- AS Calculated
- AS Surveyed
- 100 Lot Dimensions
- 100 Scaled Dimension
- ⓪ Sublot Number
- Parcel Boundary
- Joint Ownership Parcel Boundary
- Water Parcel Boundary
- Town Line
- Original Lot Line
- Planned Subdivision Boundary
- Right-of-Way
- Private Road
- Utility Easement

- ⊕ Sheet Corners
- Match Lines
- Land Hooks
- 20' Contours
- Trails
- Brooks & Streams
- Lakes & Ponds
- Buildings



Map Sheet  
**#24**  
OrthoPhoto Sheet  
Inset  
South Dorset Village

1	2	3	4
5	6	7	8
9	10	11	12
13	14	15	16